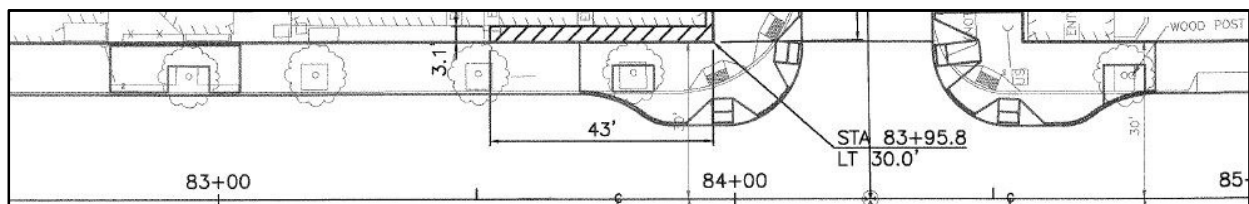




# Seattle Department of Transportation

## The Americans with Disabilities Act (ADA) Transition Plan for the Seattle Public Right-of-Way

### Appendix 6.1b: Annual Curb Ramp Construction Reporting



Facilities Served Codes:

1. Government offices, facilities, parks, community centers, and schools
2. Transportation corridors
3. Hospitals, medical facilities, assisted living facilities, etc.
4. Places of public accommodation (commercial facilities, restaurants, hotels, etc.)
5. Employment facilities (offices, places of business, etc.)
6. Residential neighborhoods or other

**SDOT ADA Transition Plan Appendix 6.1b:  
2017 SDOT Constructed Curb Ramps Summary**

**Facilities Served**

Program	Project	Subproject ID # or Work Order #	Facilities Served						Number of Ramps
			1	2	3	4	5	6	
AAC	AAC 3rd Ave	TC36544049	Y	Y	Y	Y	Y		29
AAC	AAC 4th Ave S	TC36774001	Y	Y		Y	Y	Y	15
AAC	AAC W Nickerson St and Interbay PBL	TC366774010	Y	Y	Y	Y	Y	Y	18
ADA Program	Customer Service Requests (2016 ADA Package)	TC32314010	Y	Y	Y	Y	Y	Y	66
ADA Program	Customer Service Requests (2017 Curb Ramps-JOC)	2017-214 (JOC)	Y	Y	Y	Y	Y	Y	32
Bridges	Yesler Way Over 4th Ave S	TC36685009	Y	Y	Y	Y	Y		6
Corridors	23rd Ave Corridor Phase 1	Varies	Y	Y	Y	Y	Y		127
Maintenance Ops	2015 AAC - Arterial Asphalt and Concrete- Renton Ave Phase 1	Varies (WO)	Y	Y	Y	Y	Y	Y	1
Maintenance Ops	2015 AMM ADA - Arterial Major Maintenance	Varies (WO)	Y	Y	Y	Y	Y	Y	2
Maintenance Ops	2016 AMM ADA Curb Ramp Repair	Varies (WO)	Y	Y	Y	Y	Y	Y	7
Maintenance Ops	2016 AMM - Arterial Major Maintenance	Varies (WO)	Y	Y	Y	Y	Y	Y	13
Maintenance Ops	2016 Microsurfacing	Varies (WO)	Y	Y	Y	Y	Y	Y	36
Maintenance Ops	2017 AMM - Arterial Major Maintenance	Varies (WO)	Y	Y	Y	Y	Y	Y	4
Maintenance Ops	2017 Microsurfacing Greenway Project	Varies (WO)	Y	Y		Y	Y	Y	5
Maintenance Ops	2015 Microsurfacing	WO# 381345	Y	Y	Y	Y	Y	Y	2
Maintenance Ops	2016 AMM - Arterial Major Maintenance	Varies (WO)	Y	Y	Y	Y	Y	Y	56
Maintenance Ops	2016 Microsurfacing	Varies (WO)	Y	Y	Y	Y	Y	Y	46
Maintenance Ops	2017 NAASR - Non-Arterial Asphalt Surface Repair	WO# 473665	Y	Y	Y	Y	Y	Y	2
Maintenance Ops	2017 AMM - Arterial Major Maintenance	Varies (WO)	Y	Y	Y	Y	Y	Y	24
Maintenance Ops	2017 Microsurfacing	Varies (WO)	Y	Y	Y	Y	Y	Y	67
Maintenance Ops	2017 Microsurfacing Greenway Project	WO# 516656	Y	Y		Y	Y	Y	2
Maintenance Ops	2017 SSRP - Sidewalk Safety Repair Program	Varies (WO)	Y	Y		Y	Y	Y	3
Maintenance Ops	2018 AMM - Arterial Major Maintenance	WO# 533572	Y	Y	Y	Y	Y	Y	2
Maintenance Ops	2018 Microsurfacing Greenway Project	Varies (WO)	Y	Y		Y	Y	Y	2
Maintenance Ops	ADA Curb Ramps	WO# 549718	Y	Y		Y	Y	Y	5
Maintenance Ops	Broadway Streetcar Transit Platforms Detectable Warnings	Varies (WO)	Y	Y	Y	Y	Y	Y	8
Maintenance Ops	NAASR - Non-Arterial Asphalt Surface Repair	Varies (WO)	Y	Y	Y	Y	Y	Y	2
Neighborhood Large Projects	2016 NPSF 12th Ave E at E Denny Way	Varies	Y	Y	Y	Y	Y	Y	3
Neighborhood Large Projects	2017 60th Ave NE at NE 64th St	WO# 512673	Y	Y	Y	Y	Y	Y	2
Neighborhood Large Projects	2017 Franklin Ave E at E Roanoke St	WO# 529130	Y	Y		Y	Y	Y	2
Neighborhood Large Projects	2017 NPSF 1st Ave N at Crockett St	WO# 511094	Y	Y	Y	Y	Y	Y	6
Neighborhood Large Projects	2017 NPSF 4th Ave N at Newton St	WO# 511094	Y	Y	Y	Y	Y	Y	8
Neighborhood Large Projects	2017 NPSF Warren Ave N at N Queen Anne Dr	WO# 5242269	Y	Y	Y	Y	Y	Y	4
Neighborhood Large Projects	The Aurora/92nd New Signal	TC36725012	Y	Y	Y	Y	Y	Y	6

Facilities Served Codes:

1. Government offices, facilities, parks, community centers, and schools
2. Transportation corridors
3. Hospitals, medical facilities, assisted living facilities, etc.
4. Places of public accommodation (commercial facilities, restaurants, hotels, etc.)
5. Employment facilities (offices, places of business, etc.)
6. Residential neighborhoods or other

**SDOT ADA Transition Plan Appendix 6.1b:  
2017 SDOT Constructed Curb Ramps Summary**

**Facilities Served**

Program	Project	Subproject ID # or Work Order #	Facilities Served						Number of Ramps
			1	2	3	4	5	6	
New Sidewalks	2017 Low Cost Sidewalks	WO# 548382	Y	Y	Y	Y	Y	Y	6
New Sidewalks	2017 SRTS	WO# 534138	Y	Y	Y	Y	Y	Y	8
New Sidewalks	NE Northlake Way, NE 95th St, NE 83rd St Sidewalks	TC36760011	Y	Y	Y	Y	Y	Y	25
New Sidewalks	New Sidewalks-Holgate St. Bridge Ramp/SRTS	TC36760004	Y	Y	Y	Y	Y	Y	16
Other	2015 City Wide Curb Ramps	Varies	Y	Y		Y	Y	Y	9
Other	2016 CBD ADA Priorities	WO# 534138	Y	Y	Y	Y	Y	Y	3
Other	2016 Rapid Ride Ped Crossing Improvement	Varies	Y	Y	Y	Y	Y	Y	1
Other	Homeless Encampment Clean-Up	WO# 534138	Y	Y	Y	Y	Y	Y	2
SIP & UMP Permits	CIP - OTHER	Varies	Y	Y	Y	Y	Y	Y	75
SIP & UMP Permits	Private Development	Varies (Permits)	Y	Y	Y	Y	Y	Y	152
SIP & UMP Permits	Utility	Varies (Permits)	Y	Y	Y	Y	Y	Y	28
Traffic Ops	2017 ITS Upgrades Greenwood Ave N	WO# 509504	Y	Y	Y	Y	Y	Y	4

**Total: 942**

















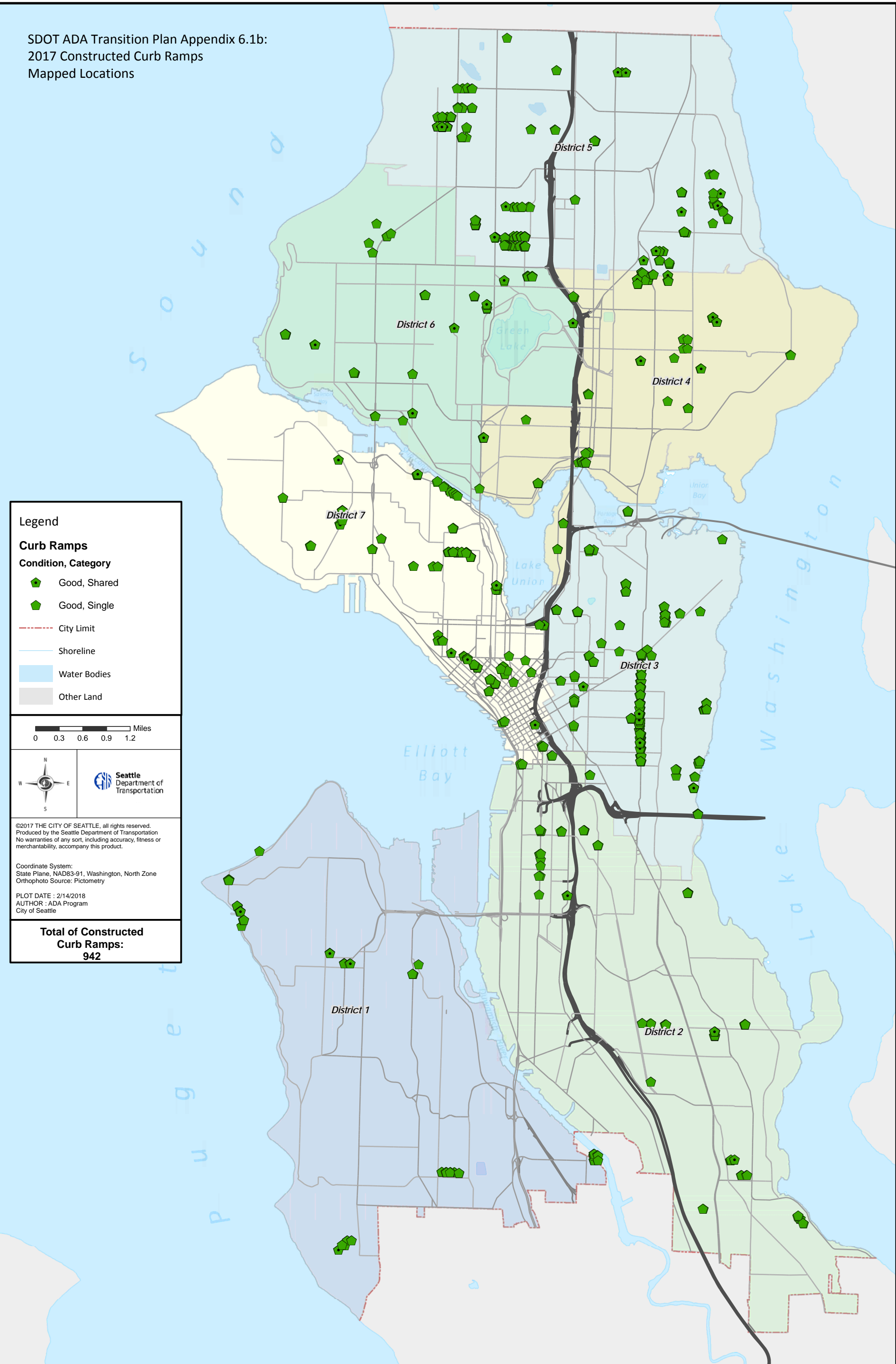








SDOT ADA Transition Plan Appendix 6.1b:  
 2017 Constructed Curb Ramps  
 Mapped Locations



**2017 Constructed Curb Ramps**

Facilities Served Codes:

1. Government offices, facilities, parks, community centers, and schools
2. Transportation corridors
3. Hospitals, medical facilities, assisted living facilities, etc.
4. Places of public accommodation (commercial facilities, restaurants, hotels, etc.)
5. Employment facilities (offices, places of business, etc.)
6. Residential neighborhoods or other

**SDOT ADA Transition Plan Appendix 6.1b:  
2018 SDOT Constructed Curb Ramps Summary**

**Facilities Served**

Program	Project	Subproject ID # or Work Order #	Facilities Served						Number of Ramps
			1	2	3	4	5	6	
AAC	AAC 6th Ave	TC36774009	Y	Y	Y	Y	Y		34
AAC	AAC Michigan St	TC36774002	Y	Y	Y	Y	Y	Y	36
AAC	AAC University Way NE/Cowen PI NE	TC36774012	Y	Y	Y	Y	Y	Y	15
ADA Program	2018 CSR ADA Curb Ramps (JOC) Sites 1-4	TC32314014	Y	Y		Y	Y	Y	32
ADA Program	2018 CSR ADA Curb Ramps (JOC) Sites 5-6	TC32314014	Y	Y		Y	Y	Y	12
ADA Program	2018 Package CSR ADA Curb Ramps (2018 Construction)	TC32314012	Y	Y	Y	Y	Y	Y	61
ADA Program	Customer Service Requests (2016 ADA Package)	TC32314010	Y	Y	Y	Y	Y	Y	50
ADA Program	Transition Plan- MMA Detectable Warning Retrofits	Varies (WO)	Y	Y	Y	Y	Y	Y	3
ADA Program	Transition Plan- Retrofit Project 2018	694693	Y	Y	Y	Y	Y	Y	40
ADA Program	Transition Plan- 2018 DEA Curb Ramps	Varies (WO)	Y	Y		Y	Y	Y	24
ADA Program	ADA Accessibility- Pioneer Square & International District Curb Ramps	TC32314015	Y	Y	Y	Y	Y		24
Bridges	BRR Ph II- Post Ave Bridge	TC36745002	Y	Y		Y	Y		4
Corridors	Columbia Street Two-Way Transit Corridor	TC367640	Y	Y		Y	Y		11
Maintenance Ops	2018 NASRR	Varies (WO)	Y	Y		Y	Y	Y	8
Maintenance Ops	AMM	Varies (WO)	Y	Y	Y	Y	Y	Y	114
Maintenance Ops	Microsurfacing	Varies (WO)	Y	Y	Y	Y	Y	Y	50
Maintenance Ops	Microsurfacing Greenways	Varies (WO)	Y	Y	Y	Y	Y	Y	70
Maintenance Ops	SCL Restoration	Varies (WO)	Y	Y	Y	Y	Y	Y	2
Maintenance Ops	SSRP	Varies (WO)	Y	Y	Y	Y	Y	Y	3
Neighborhood Large Projects	John & Thomas Corridor Crossing Improvements	TC36725013	Y	Y	Y	Y	Y	Y	27
Neighborhood Large Projects	2018 NSF South Package - Bailey Gatzert Elementary	TC36725020	Y	Y	Y	Y	Y		1
Neighborhood Large Projects	2018 NSF South Package - Chief Sealth High School	TC36725017	Y	Y		Y	Y	Y	5
Neighborhood Large Projects	2018 NSF South Package - Harbor Ave SW and SW Spokane St	TC36725011	Y	Y	Y	Y	Y		2
Neighborhood Large Projects	2018 NSF South Package - Hawthorne Elementary & S Genesee St	TC36725021	Y	Y	Y	Y	Y	Y	12
New Sidewalks	2015 Sidewalk Development - Package 2	TC36767008	Y	Y	Y	Y	Y	Y	44
New Sidewalks	2015 Sidewalk Development and Safe Routes to School Package 3	TC36767009	Y	Y	Y	Y	Y	Y	20
New Sidewalks	New Sidewalks - School Safety - Rainier View Elementary School Safety	TC36767010	Y	Y	Y	Y	Y	Y	18
Other	PDD - Various Intersections & Partnerships	Varies	Y	Y	Y	Y	Y	Y	39
Other	2016 ADA DOJ Curb Ramps (DOJ Ramps)	TC32314010	Y	Y	Y	Y	Y	Y	11
Other	Vision Zero Contract 1	TC36752013	Y	Y	Y	Y	Y	Y	28
Ped/Bike/Safety	Neighborhood Greenway Projects- Rainer Valley N/S NGW	TC36676021	Y	Y	Y	Y	Y	Y	55
Ped/Bike/Safety	2nd Ave PBL Extension	TC36676038	Y	Y	Y	Y	Y		50
Ped/Bike/Safety	7th Ave PBL	TC36676037	Y	Y	Y	Y	Y		17
Traffic Ops	Varies	Varies	Y	Y	Y	Y	Y	Y	31





- Facilities Served Codes:
1. Government offices, facilities, parks, community centers, and schools
  2. Transportation corridors
  3. Hospitals, medical facilities, assisted living facilities, etc.
  4. Places of public accommodation (commercial facilities, restaurants, hotels, etc.)
  5. Employment facilities (offices, places of business, etc.)
  6. Residential neighborhoods or other

**SDOT ADA Transition Plan Appendix 6.1b:  
2018 SDOT Constructed Curb Ramps Summary**

**Facilities Served**

Program	Project	Subproject ID # or Work Order #	Facilities Served						Number of Ramps
			1	2	3	4	5	6	
Traffic Ops	Center City Gateway & S Michigan St ITS - 1st Ave South ITS	TC36768001	Y	Y	Y	Y	Y	Y	16
SIP & UMP Permits	Private Development/3rd Party	Varies(Permits)	Y	Y	Y	Y	Y	Y	173
SIP & UMP Permits	Other City Department	Varies(Permits)	Y	Y	Y	Y	Y	Y	124

**Total 1266**







SDOT ADA Transition Plan Appendix 6.1b: 2018 SDOT Constructed Curb Ramps Breakdown

- Facilities Served Codes:
1. Government offices, facilities, parks, community centers, and schools
2. Transportation corridors
3. Hospitals, medical facilities, assisted living facilities, etc.
4. Places of public accommodation (commercial facilities, restaurants, hotels, etc.)
5. Employment facilities (offices, places of business, etc.)
6. Residential neighborhoods or other

Table with columns: Sidewalk Description, Current Status, Assessment Date, Condition, Install Date, Project Name, Project #, WD #, Installer, District #, Street Side, Sidewalk ID, Curb Ramp Location, Ramp Category, Ramp Direction, Ramp Style, Ramp Width (in), Ramp Orientation, DWS Exists?, DWS Color, DWS Material, DWS Mount Type, MEF, Curb Ramp Count, and 6 columns for facilities served (1-6).









SDOT ADA Transition Plan Appendix 6.1b: 2018 SDOT Constructed Curb Ramps Breakdown

- Facilities Served Codes: 1. Government offices, facilities, parks, community centers, and schools. 2. Transportation corridors. 3. Hospitals, medical facilities, assisted living facilities, etc. 4. Places of public accommodation (commercial facilities, restaurants, hotels, etc.). 5. Employment facilities (offices, places of business, etc.). 6. Residential neighborhoods or other.

Table with columns: Sidewalk Description, Current Status, Assessment Date, Condition, Install Date, Project Name, Project #, WD #, Installer, District #, Street Side, Sidewalk ID, Curb Ramp Location, Ramp Category, Ramp Direction, Ramp Style, Ramp Width (in), Ramp Orientation, DWS Exists?, DWS Color, DWS Material, DWS Mount Type, MEF, Curb Ramp Count, and columns 1-6 representing facility counts.











SDOT ADA Transition Plan Appendix 6.1b:
2018 SDOT Constructed Curb Ramps Breakdown

Table with columns: Sidewalk Description, Current Status, Assessment Date, Condition, Install Date, Project Name, W/O ID's, Installer, District #, Street Side, Sidewalk ID, Curb Ramp Location, Ramp Category, Ramp Direction, Ramp Style, Ramp Width (in), Ramp Orientation, DWS Exists?, DWS Color, DWS Material, DWS Mount Type, MEF, Curb Ramp Count, and 6 columns for counts 1-6.

- Facilities Served Codes:
1. Government offices, facilities, parks, community centers, and schools
2. Transportation corridors
3. Housing, medical facilities, assisted living facilities, etc.
4. Places of public accommodation (commercial facilities, restaurants, hotels, etc.)
5. Employment facilities (offices, places of business, etc.)
6. Residential neighborhoods or other

Facilities Served



SDOT ADA Transition Plan Appendix 6.1b: 2018 SDOT Constructed Curb Ramps Breakdown

Table with columns: Sidewalk Description, Current Status, Assessment Date, Condition, Install Date, Project Name, Project #, WD #s, Installer, District #, Street Side, Sidewalk ID, Curb Ramp Location, Ramp Category, Ramp Direction, Ramp Style, Ramp Width (in), Ramp Orientation, DWS Exists?, DWS Color, DWS Material, DWS Mount Type, MEF, Curb Ramp Count, and 6 columns for counts (1-6).

Facilities Served Codes: 1. Government offices, facilities, parks, community centers, and schools; 2. Transportation corridors; 3. Hospital, medical facilities, assisted living facilities, etc.; 4. Places of public accommodation (commercial facilities, restaurants, hotels, etc.); 5. Employment facilities (offices, places of business, etc.); 6. Residential neighborhoods or other

Facilities Served legend table with 6 columns and 6 rows corresponding to the counts in the main table.

SDOT ADA Transition Plan Appendix 6.1b:  
 2018 SDOT Constructed Curb Ramps Breakdown




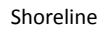


Sidewalk Description	Current Status	Assessment Date	Condition	Install Date	Project Name	Project #	WD #'s	Installer	District #	Street Side	Sidewalk ID	Curb Ramp Location	Ramp Category	Ramp Direction	Ramp Style	Ramp Width (in)	Ramp Orientation	DWS Exists?	DWS Color	DWS Material	DWS Mount Type	MEF	Curb Ramp Count	Facilities Served					
																								1	2	3	4	5	6
10TH AVE S BETWEEN DALLAS AVE S AND S SOUTHERN ST	INSVC	2018-06-27	GOOD	2018-06-27	8106 10th Ave S	291368	0	UTILITY	DISTRICT1	W	SDW-32890	H	SINGLE	SE	TYPE422A	48	PERPEND	Y	YLW	PLASTIC	CASTINPL	N	1	6	7	0	10	41	1
S SULLIVAN ST BETWEEN 10TH AVE S AND 12TH AVE S	INSVC	2018-07-05	GOOD	2018-07-05	8106 10th Ave S	291368	0	UTILITY	DISTRICT1	S	SDW-33752	L	SINGLE	NW	TYPE422A	48	PERPEND	Y	YLW	PLASTIC	CASTINPL	N	1	8	13	0	30	91	1
S SULLIVAN ST BETWEEN 8TH AVE S AND 10TH AVE S	INSVC	2018-07-05	GOOD	2018-07-05	8106 10th Ave S	291368	0	UTILITY	DISTRICT1	S	SDW-33753	H	SINGLE	NW	TYPE422A	48	PERPEND	Y	YLW	PLASTIC	CASTINPL	N	1	8	10	0	31	81	1
S ROSE ST BETWEEN 10TH AVE S AND DALLAS AVE S	INSVC	2018-06-28	GOOD	2018-06-28	8106 10th Ave S	291368	0	UTILITY	DISTRICT1	N	SDW-34207	L	SINGLE	SW	TYPE422A	48	PERPEND	Y	YLW	PLASTIC	CASTINPL	N	1	7	12	0	17	53	1
S ROSE ST BETWEEN 8TH AVE S AND 10TH AVE S	INSVC	2018-06-28	GOOD	2018-06-28	8106 10th Ave S	291368	0	UTILITY	DISTRICT1	S	SDW-34208	H	SINGLE	NE	TYPE422A	48	PERPEND	Y	YLW	PLASTIC	CASTINPL	N	1	8	11	0	21	63	1
S ROSE ST BETWEEN 8TH AVE S AND 10TH AVE S	INSVC	2018-06-28	GOOD	2018-06-28	8106 10th Ave S	291368	0	UTILITY	DISTRICT1	N	SDW-34209	H	SINGLE	SE	TYPE422A	48	PERPEND	Y	YLW	PLASTIC	CASTINPL	N	1	8	11	0	19	60	1
S SOUTHERN ST BETWEEN 8TH AVE S AND 10TH AVE S	INSVC	2018-06-27	GOOD	2018-06-27	8106 10th Ave S	291368	0	UTILITY	DISTRICT1	S	SDW-34338	H	SINGLE	NE	TYPE422A	48	PERPEND	Y	YLW	PLASTIC	CASTINPL	N	1	8	10	0	17	59	1
S SOUTHERN ST BETWEEN 8TH AVE S AND 10TH AVE S	INSVC	2018-06-27	GOOD	2018-06-27	8106 10th Ave S	291368	0	UTILITY	DISTRICT1	N	SDW-34339	H	SINGLE	SE	TYPE422A	48	PERPEND	Y	YLW	PLASTIC	CASTINPL	N	1	8	9	0	16	58	1
S SOUTHERN ST BETWEEN 10TH AVE S AND DALLAS AVE S	INSVC	2018-06-27	GOOD	2018-06-27	8106 10th Ave S	291368	0	UTILITY	DISTRICT1	N	SDW-34345	L	SINGLE	SW	TYPE422A	48	PERPEND	Y	YLW	PLASTIC	CASTINPL	N	1	6	8	0	10	40	1
S SOUTHERN ST BETWEEN 10TH AVE S AND DALLAS AVE S	INSVC	2018-06-26	GOOD	2018-06-26	8106 10th Ave S	291368	0	UTILITY	DISTRICT1	S	SDW-34347	L	SINGLE	NW	TYPE422A	48	PERPEND	Y	YLW	PLASTIC	CASTINPL	N	1	6	8	0	10	42	1
10TH AVE S BETWEEN S THISTLE ST AND S SULLIVAN ST	INSVC	2018-07-05	GOOD	2018-07-05	8106 10th Ave S	291368	0	UTILITY	DISTRICT1	E	SDW-34408	H	SINGLE	SW	TYPE422A	48	PERPEND	Y	YLW	PLASTIC	CASTINPL	N	1	8	10	0	26	75	1
10TH AVE S BETWEEN S THISTLE ST AND S SULLIVAN ST	INSVC	2018-06-29	GOOD	2018-06-29	8106 10th Ave S	291368	0	UTILITY	DISTRICT1	E	SDW-34408	L	SINGLE	NW	TYPE422A	48	PERPEND	Y	YLW	PLASTIC	CASTINPL	N	1	8	10	0	26	75	1
S THISTLE ST BETWEEN 10TH AVE S AND 12TH AVE S	INSVC	2018-06-29	GOOD	2018-06-29	8106 10th Ave S	291368	0	UTILITY	DISTRICT1	S	SDW-42823	L	SINGLE	NW	TYPE422A	48	PERPEND	Y	YLW	PLASTIC	CASTINPL	N	1	7	11	0	28	84	1
10TH AVE S BETWEEN S THISTLE ST AND S SULLIVAN ST	INSVC	2018-07-03	GOOD	2018-07-03	8106 10th Ave S	291368	0	UTILITY	DISTRICT1	W	SDW-44890	H	SINGLE	SE	TYPE422A	48	PERPEND	Y	YLW	PLASTIC	CASTINPL	N	1	8	9	0	24	71	1
10TH AVE S BETWEEN S THISTLE ST AND S SULLIVAN ST	INSVC	2018-06-29	GOOD	2018-06-29	8106 10th Ave S	291368	0	UTILITY	DISTRICT1	W	SDW-44890	L	SINGLE	NE	TYPE422A	48	PERPEND	Y	YLW	PLASTIC	CASTINPL	N	1	8	9	0	24	71	1
12TH AVE S BETWEEN DALLAS AVE S AND S SULLIVAN ST	INSVC	2018-06-25	GOOD	2018-06-25	8106 10th Ave S	291368	0	UTILITY	DISTRICT1	W	SDW-45019	H	SINGLE	SE	TYPE422A	48	PERPEND	Y	YLW	PLASTIC	CASTINPL	N	1	4	9	0	25	78	1
S THISTLE ST BETWEEN 8TH AVE S AND 10TH AVE S	INSVC	2018-06-29	GOOD	2018-06-29	8106 10th Ave S	291368	0	UTILITY	DISTRICT1	S	SDW-45048	H	SINGLE	NE	TYPE422A	48	PERPEND	Y	YLW	PLASTIC	CASTINPL	N	1	8	11	0	25	72	1
S SULLIVAN ST BETWEEN 8TH AVE S AND 10TH AVE S	INSVC	2018-07-03	GOOD	2018-07-03	8106 10th Ave S	291368	0	UTILITY	DISTRICT1	N	SDW-45049	H	SINGLE	SE	TYPE422A	48	PERPEND	Y	YLW	PLASTIC	CASTINPL	N	1	8	10	0	31	80	1
N 83RD ST BETWEEN GREENWOOD AVE N AND DAYTON AVE N	INSVC	2018-06-11	GOOD	2018-06-11	8300 Greenwood Ave N	374465	0	UTILITY	DISTRICT6	N	SDW-13682	L	SINGLE	W	TYPE422A	48	DIR	Y	YLW	PLASTIC	CASTINPL	N	1	5	10	0	147	263	1
NE 85TH ST BETWEEN 8TH AVE NE AND ROOSEVELT WAY NE	INSVC	2018-10-10	GOOD	2018-05-16	847 NE 85th St	270119	0	UTILITY	DISTRICT5	S	SDW-16577	H	SHARED	NE	TYPE422A	48	DIAG	Y	YLW	PLASTIC	CASTINPL	Y	0.5	2	6	0	65	105	1
ROOSEVELT WAY NE BETWEEN NE 84TH ST AND NE 85TH ST	INSVC	2018-10-10	GOOD	2018-05-16	847 NE 85th St	270119	0	UTILITY	DISTRICT5	W	SDW-16787	H	SHARED	NE	TYPE422A	48	DIAG	Y	YLW	PLASTIC	CASTINPL	Y	0.5	2	6	0	47	82	1
NE 85TH ST BETWEEN 14TH AVE NE AND 15TH AVE NE	INSVC	2018-10-11	GOOD	2018-03-13	8511 15th Ave NE	306611	0	UTILITY	DISTRICT5	N	SDW-11212	H	SINGLE	SE	TYPE422A	48	PERPEND	Y	YLW	PLASTIC	CASTINPL	N	1	1	8	1	53	86	0
15TH AVE NE BETWEEN NE 85TH ST AND NE 86TH ST	INSVC	2018-10-11	GOOD	2018-03-13	8511 15th Ave NE	306611	0	UTILITY	DISTRICT5	W	SDW-40649	L	SINGLE	SE	TYPE422A	48	PERPEND	Y	YLW	PLASTIC	CASTINPL	N	1	1	8	1	48	74	0
SW THISTLE ST BETWEEN 15TH AVE SW AND 16TH AVE SW	INSVC	2018-03-13	GOOD	2018-03-13	X	310199	0	UTILITY	DISTRICT1	S	SDW-26237	L	SINGLE	N	TYPE422A	48	DIR	Y	YLW	PLASTIC	CASTINPL	N	1	2	8	2	21	40	1
SW THISTLE ST BETWEEN DEAD END 1 AND 15TH AVE SW	INSVC	2018-03-13	GOOD	2018-03-13	X	310199	0	UTILITY	DISTRICT1	N	SDW-26238	H	SHARED	SW	TYPE422A	48	DIAG	Y	YLW	PLASTIC	CASTINPL	N	0.5	2	8	2	16	32	1
15TH AVE SW BETWEEN SW ELMGROVE ST AND SW THISTLE ST	INSVC	2018-03-13	GOOD	2018-03-13	X	310199	0	UTILITY	DISTRICT1	E	SDW-26282	H	SHARED	NW	TYPE422A	48	DIAG	Y	YLW	PLASTIC	CASTINPL	N	0.5	2	11	2	20	44	1
15TH AVE SW BETWEEN SW ELMGROVE ST AND SW THISTLE ST	INSVC	2018-03-13	GOOD	2018-03-13	X	310199	0	UTILITY	DISTRICT1	W	SDW-43035	H	SINGLE	S	TYPE422A	48	DIR	Y	YLW	PLASTIC	CASTINPL	N	1	2	11	2	20	43	1

Total: 1266



SDOT ADA Transition Plan Appendix 6.1b:  
2018 Constructed Curb Ramps  
Mapped Locations

**Legend**

**Curb Ramps**  
**Condition, Category**

-  Good, Shared
-  Good, Single
-  City Limit
-  Shoreline
-  Water Bodies
-  Other Land

0 0.3 0.6 0.9 1.2 Miles

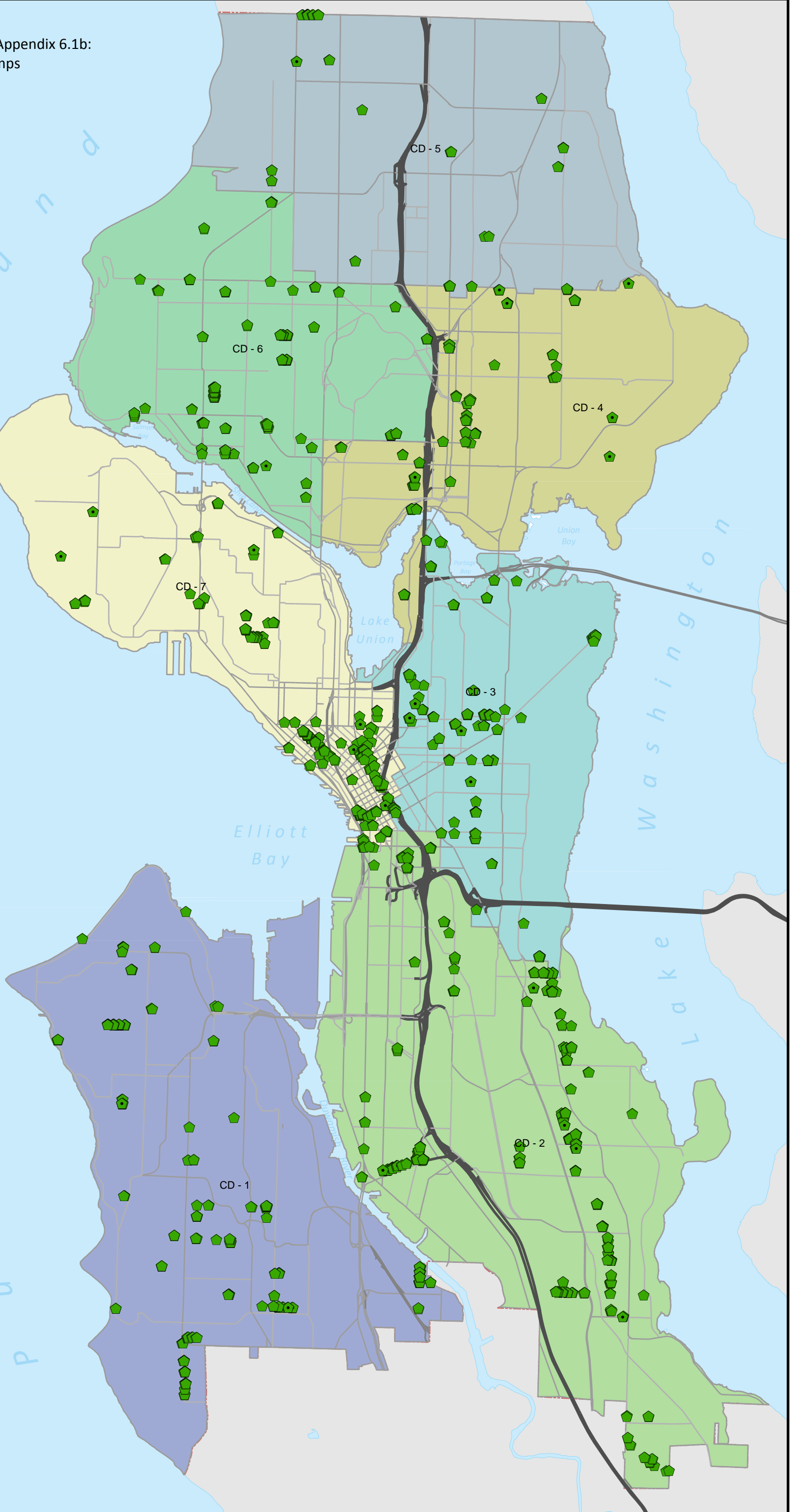



©2017 THE CITY OF SEATTLE, all rights reserved.  
Produced by the Seattle Department of Transportation  
No warranties of any sort, including accuracy, fitness or  
merchantability, accompany this product.

Coordinate System:  
State Plane, NAD83-91, Washington, North Zone  
Orthophoto Source: Pictometry

PLOT DATE : 2/12/2019  
AUTHOR : ADA Program  
City of Seattle

**Total of Projected Curb Ramps:  
1,266**









**2018 Constructed Curb Ramps**



SDOT ADA Transition Plan Appendix 6.1b:  
 2018 Constructed Curb Ramps (CSR)  
 Mapped Locations

**Legend**

**Curb Ramps**  
**Condition, Category**

-  Good, Shared
-  Good, Single
-  City Limit
-  Shoreline
-  Water Bodies
-  Other Land

0 0.3 0.6 0.9 1.2 Miles

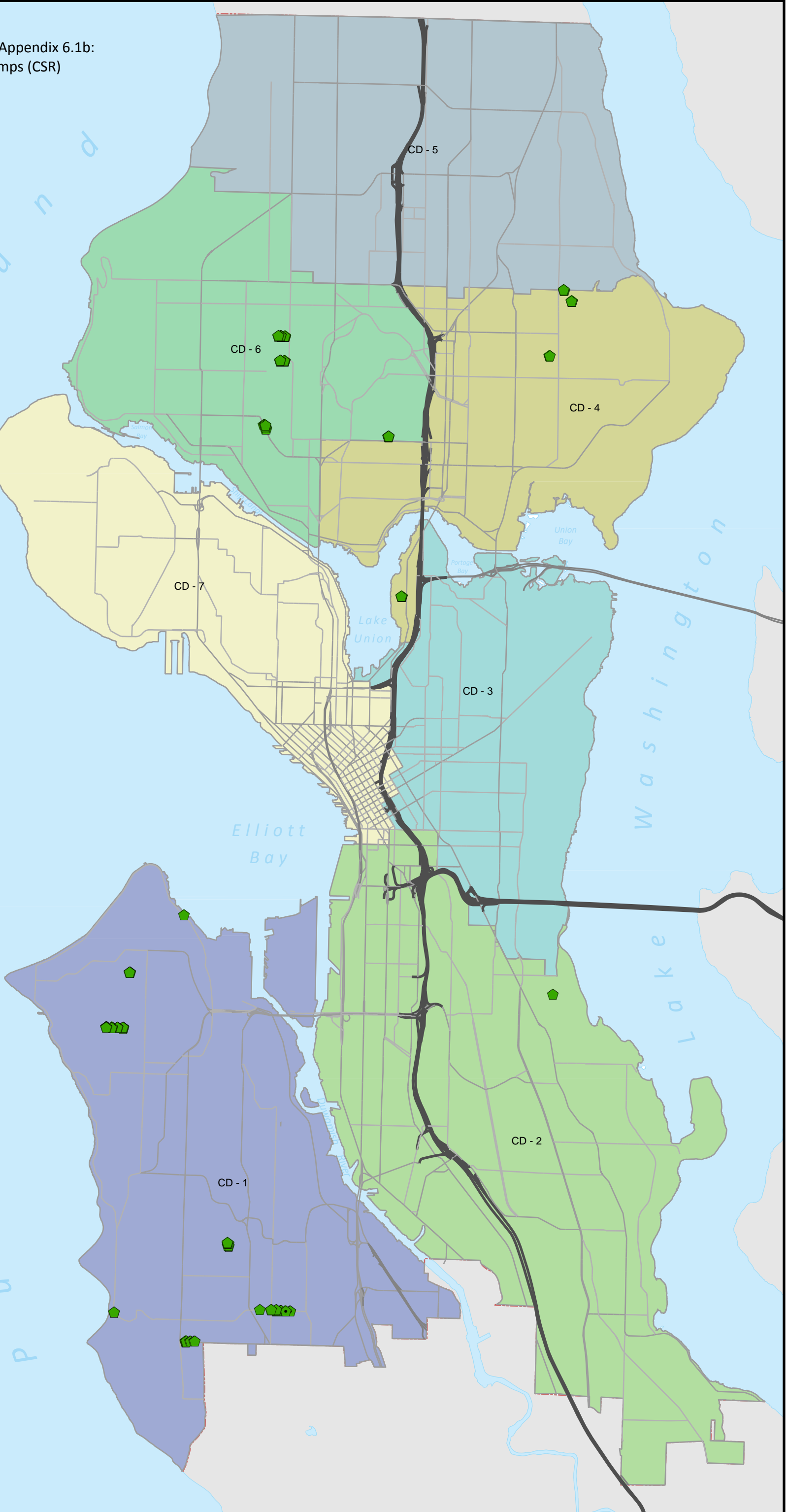
 

©2017 THE CITY OF SEATTLE, all rights reserved.  
 Produced by the Seattle Department of Transportation  
 No warranties of any sort, including accuracy, fitness or  
 merchantability, accompany this product.

Coordinate System:  
 State Plane, NAD83-91, Washington, North Zone  
 Orthophoto Source: Pictometry

PLOT DATE : 2/12/2019  
 AUTHOR : ADA Program  
 City of Seattle

**Total of Projected Curb Ramps:  
 155**



**2018 Constructed CSR Curb Ramps**



Facilities Served Codes:

1. Government offices, facilities, parks, community centers, and schools
2. Transportation corridors
3. Hospitals, medical facilities, assisted living facilities, etc.
4. Places of public accommodation (commercial facilities, restaurants, hotels, etc.)
5. Employment facilities (offices, places of business, etc.)
6. Residential neighborhoods or other

**SDOT ADA Transition Plan Appendix 6.1b:  
2019 SDOT Constructed Curb Ramps Summary**

Program	Project	Subproject ID # or Work Order #	Facilities Served						Number of Ramps
			1	2	3	4	5	6	
AAC	AAC Nickerson St and 15th Ave W Interchange	TC36774022	Y		Y	Y	Y		17
AAC	AAC - S Dearborn St	TC36774011	Y		Y	Y	Y		9
AAC	AAC - 35th Ave NE (2018 AAC Package 2)	TC36774013	Y	Y	Y	Y	Y	Y	91
AAC	AAC - Swift/Myrtle/Othello	TC36774004	Y	Y	Y	Y	Y	Y	78
AAC	AAC - Wilson Ave S	TC36774005	Y	Y	Y	Y	Y	Y	45
AAC	AAC - S Columbian Way/S Alaska St (2018 AAC Package 3)	TC36774003	Y	Y	Y	Y	Y	Y	44
AAC	AAC - 25th Ave NE	TC36774008	Y	Y	Y	Y	Y	Y	47
AAC	AAC - University Way NE/Cowen PL NE	TC36774012	Y		Y	Y	Y	Y	8
ADA Program	Customer Service Requests	Varies (WO)	Y	Y	Y	Y	Y	Y	210
Corridors	23rd Ave Corridor - Phase 2	TC36742004	Y	Y	Y	Y	Y	Y	73
Maintenance Ops	Arterial Major Maintenance (AMM) - PEMS	Varies (WO)	Y	Y	Y	Y	Y	Y	74
Maintenance Ops	Microsurfacing - PEMS	Varies (WO)	Y		Y	Y	Y	Y	11
Maintenance Ops	Non-Arterial Street Repair & Restoration (NASRR) -PEMS	Varies (WO)	Y	Y	Y	Y	Y	Y	17
Maintenance Ops	Sidewalk Repair Program - SSRP - PEMS	Varies (WO)	Y		Y	Y	Y	Y	2
Maintenance Ops	Utilities Partnerships - MOD	Varies (WO)	Y	Y	Y	Y	Y	Y	16
Maintenance Ops	Partnerships - PEMS	Varies (WO)	Y		Y	Y	Y	Y	6
Neighborhood Large Projects	Holman Road and 13th Ave NW Signal	TC36725019	Y	Y	Y	Y	Y	Y	13
Neighborhood Large Projects	Aurora Ave N Art Corridor-N 85th St to N 105th St	TC36725023	Y		Y	Y	Y		8
Neighborhood Large Projects	NE 70th St and I-5 Walking and Biking Improvements	TC36725014	Y	Y	Y	Y	Y	Y	15
New Sidewalks	Greenwood Ave N - N 137th to N 145th (East Side)	TC36760006	Y	Y	Y	Y	Y	Y	15
New Sidewalks	New Sidewalks - 30th Ave NE - 130th to 137th	TC36760007	Y	Y	Y	Y	Y	Y	12
Other	2015 Sidewalk Development Package 2	2017-042	Y	Y		Y	Y		1
Other	7th Ave PBL	TC36774009							4
Other	2018 NSF South Package-Chief Sealth High School	TC36725017	Y	Y		Y	Y		1
Other	John & Thomas Corridor Crossing Improvements	TC36725013	Y	Y	Y	Y	Y		2
Other	PDD-NE 65t St	528891	Y	Y		Y	Y	Y	1
Other	PDD- 2018 Small Projects	TC36774013	Y	Y		Y	Y	Y	6
Other	Vision Zero - 2017 Spot Improvements Contract 2	TC36752020	Y	Y	Y	Y	Y	Y	53
Other	PDD - Delivered curb ramps	Varies	Y	Y		Y	Y	Y	25
Ped/Bike/Safety	BMP- Protected Bike Lanes - NE 65th St Vision Zero Safety Corridor	TC36676072	Y	Y	Y	Y	Y	Y	16
Ped/Bike/Safety	BMP - Neighborhood Greenway Projects-North Seattle N 92nd St NGW	TC36676049	Y	Y	Y	Y	Y	Y	14
SIP & UMP Permits	WSDOT- SR 99 Roye St to 145th St (North Access +Alaskan North Access)	186847	Y		Y	Y	Y		54
SIP & UMP Permits	WSDOT (SR-520/SR-99 Alaskan/SR-99 South/ SR-99 Pkg.14)	Varies	Y		Y	Y	Y	Y	4
SIP & UMP Permits	Denny Network Phase 1	Varies	Y	Y	Y	Y	Y		46

Facilities Served Codes:

1. Government offices, facilities, parks, community centers, and schools
2. Transportation corridors
3. Hospitals, medical facilities, assisted living facilities, etc.
4. Places of public accommodation (commercial facilities, restaurants, hotels, etc.)
5. Employment facilities (offices, places of business, etc.)
6. Residential neighborhoods or other

**SDOT ADA Transition Plan Appendix 6.1b:  
2019 SDOT Constructed Curb Ramps Summary**

Program	Project	Subproject ID # or Work Order #	Facilities Served						Number of Ramps
			1	2	3	4	5	6	
SIP & UMP Permits	Denny Substation	Varies	Y	Y	Y	Y	Y		12
SIP & UMP Permits	Streets Use- CIP-OTHER	Varies	Y	Y	Y	Y	Y	Y	24
SIP & UMP Permits	Streets Use- Private Development	Varies	Y	Y	Y	Y	Y	Y	111
SIP & UMP Permits	Streets Use- Utility	Varies	Y	Y	Y	Y	Y	Y	97
Traffic Ops	YVYC (Your Voice Your Choice), Vision Zero, PMP, Signals, Bridge Bike Safety	Varies	Y	Y	Y	Y	Y	Y	31
Traffic Ops	Montlake Hub Capital Improvements	Varies	Y	Y	Y	Y	Y		3
<b>Total</b>									<b>1316</b>







SDOT ADA Transition Plan Appendix 6.1b: 2019 SDOT Constructed Curb Ramps Breakdown

Table with columns: Sidewalk Description, Current Status, Assessment Date, Condition, Install Date, Project Name, Project #, WO #s, Installer, District #, Street Side, Sidewalk ID, Curb Ramp Location, Ramp Category, Ramp Direction, Ramp Style, Ramp Width (in), Ramp Orientation, DWIS Exists?, DWIS Color, DWIS Material, DWIS Mount Type, MEF, Curb Ramp Count, and 6 columns for DWIS counts (1-6).

- Facilities Served Codes: 1. Government offices, facilities, parks, community centers, and schools; 2. Transportation corridors; 3. Hospitals, medical facilities, assisted living facilities, etc.; 4. Places of public accommodation (government facilities, restaurants, hotels, etc.); 5. Employment facilities (offices, places of business, etc.); 6. Residential neighborhoods or other

Facilities Served



SDOT ADA Transition Plan Appendix 6.1b: 2019 SDOT Constructed Curb Ramps Breakdown

Table with columns: Sidewalk Description, Current Status, Assessment Date, Condition, Install Date, Project Name, Project #, WO #, Installer, District #, Street Side, Sidewalk ID, Curb Ramp Location, Ramp Category, Ramp Direction, Ramp Style, Ramp Width (in), Ramp Orientation, DWS Exists?, DWS Color, DWS Material, DWS Mount Type, REF, Curb Ramp Count, and columns 1-6.

Facilities Served Codes: 1. Government offices, facilities, parks, community centers, and schools; 2. Transportation corridors; 3. Hospitals, medical facilities, assisted living facilities, etc.; 4. Places of public accommodation (governmental facilities, restaurants, hotels, etc.); 5. Employment facilities (offices, places of business, etc.); 6. Residential neighborhoods or other.

Facilities Served table with columns 1-6 and counts for each facility type.



SDOT ADA Transition Plan Appendix 6.1b: 2019 SDOT Constructed Curb Ramps Breakdown

Table with columns: Sidewalk Description, Current Status, Assessment Date, Condition, Install Date, Project Name, Project #, WO #, Installer, District #, Street Side, Sidewalk ID, Curb Ramp Location, Ramp Category, Ramp Direction, Ramp Style, Ramp Width (in), Ramp Orientation, DWS Exists?, DWS Color, DWS Material, DWS Mount Type, MEF, Curb Ramp Count, and 6 columns for counts (1-6).

- Facilities Served Codes: 1. Government offices, facilities, parks, community centers, and schools; 2. Transportation corridors; 3. Hospitals, medical facilities, assisted living facilities, etc.; 4. Places of public accommodation (governmental facilities, restaurants, hotels, etc.); 5. Employment facilities (offices, places of business, etc.); 6. Residential neighborhoods or other.

Facilities Served



SDOT ADA Transition Plan Appendix 6.1b: 2019 SDOT Constructed Curb Ramps Breakdown

Table with columns: Sidewalk Description, Current Status, Assessment Date, Condition, Install Date, Project Name, Project #, WO #'s, Installer, District #, Street Side, Sidewalk ID, Curb Ramp Location, Ramp Category, Ramp Direction, Ramp Style, Ramp Width (in), Ramp Orientation, DWS Exists?, DWS Color, DWS Material, DWS Mount Type, MEF, Curb Ramp Count, and 6 columns for counts (1-6).

- Facilities Served Codes: 1. Government offices, facilities, parks, community centers, and schools; 2. Transportation corridors; 3. Hospitals, medical facilities, assisted living facilities, etc.; 4. Places of public accommodation (governmental facilities, restaurants, hotels, etc.); 5. Employment facilities (offices, places of business, etc.); 6. Residential neighborhoods or other.

Facilities Served









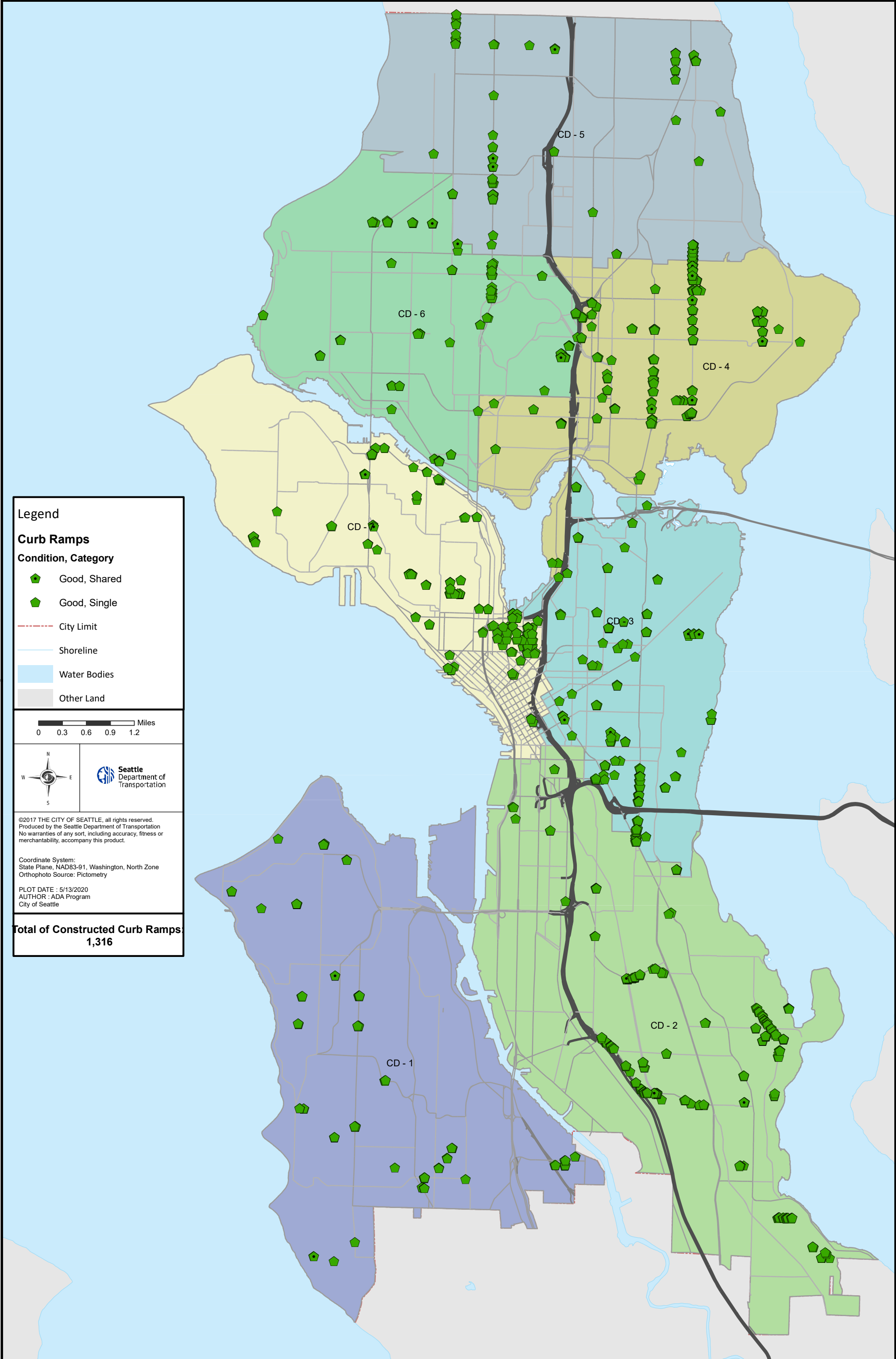




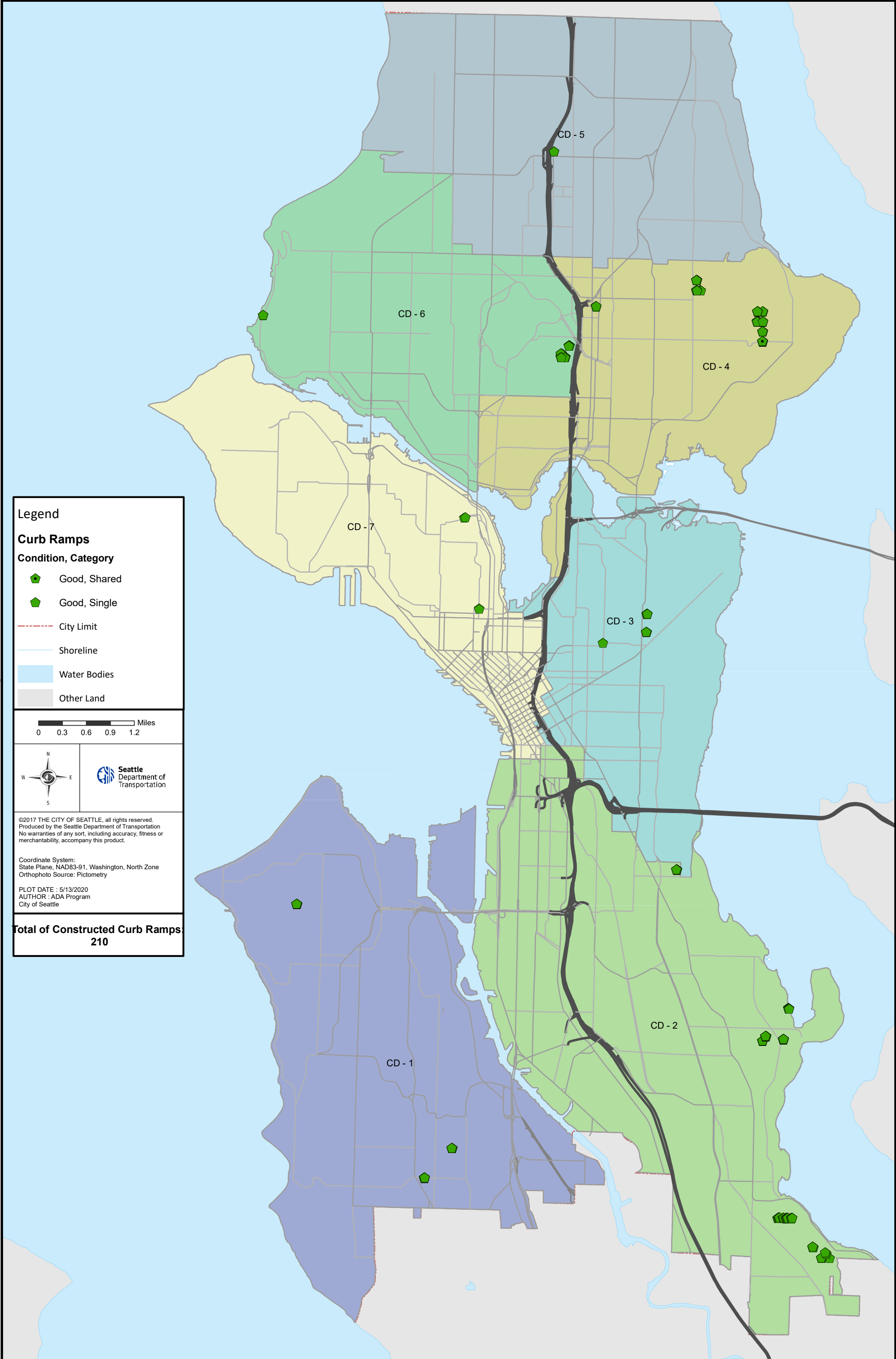
SDOT ADA Transition Plan Appendix 6.1b: 2019 SDOT Constructed Curb Ramps Breakdown

Table with columns: Sidewalk Description, Current Status, Assessment Date, Condition, Install Date, Project Name, Project #, WO #'s, Installer, District #, Street Side, Sidewalk ID, Curb Ramp Location, Ramp Category, Ramp Direction, Ramp Style, Ramp Width (in), Ramp Orientation, DWS Exists?, DWS Color, DWS Material, DWS Mount Type, MEF, Curb Ramp Count, and a grid of 6 columns for different facility types.

Total 1316



**2019 Constructed Curb Ramps**



**Legend**

**Curb Ramps**

**Condition, Category**

- ▬ Good, Shared
- ▬ Good, Single
- City Limit
- Shoreline
- Water Bodies
- Other Land

0 0.3 0.6 0.9 1.2 Miles

Seattle Department of Transportation

©2017 THE CITY OF SEATTLE, all rights reserved.  
 Produced by the Seattle Department of Transportation  
 No warranties of any sort, including accuracy, fitness or  
 merchantability, accompany this product.

Coordinate System:  
 State Plane, NAD83-91, Washington, North Zone  
 Orthophoto Source: Pictometry

PLOT DATE : 5/13/2020  
 AUTHOR : ADA Program  
 City of Seattle

**Total of Constructed Curb Ramps**  
**210**

**2019 Constructed CSR Curb Ramps**